



Community Advisory Committee Meeting


February 27, 2023



1. Welcome & Roll Call
2. Phase 1 Construction Update
 - Bicycle Detour Routes
 - Construction Equipment Staging Areas
 - Bus Plan for Market Street Shutdowns
3. JCDecaux Kiosks and “Market Street Stories” Community Program
4. OEWD and Business Working Group Update
5. Open Discussion and Questions

- Potholing began the week of 2/6 and is nearing completion
 - Complete on the south side of Market
 - North side potholing began at 5th and Market on 2/22, will be progressing westward to 8th
- Tree Removal
 - Started on the south side of Market at 8th Street on Wednesday 2/21
 - Overall, we will be removing 27 street trees from the project area (21 that are in poor condition and will be replaced and 6 that conflict with planned infrastructure improvements)

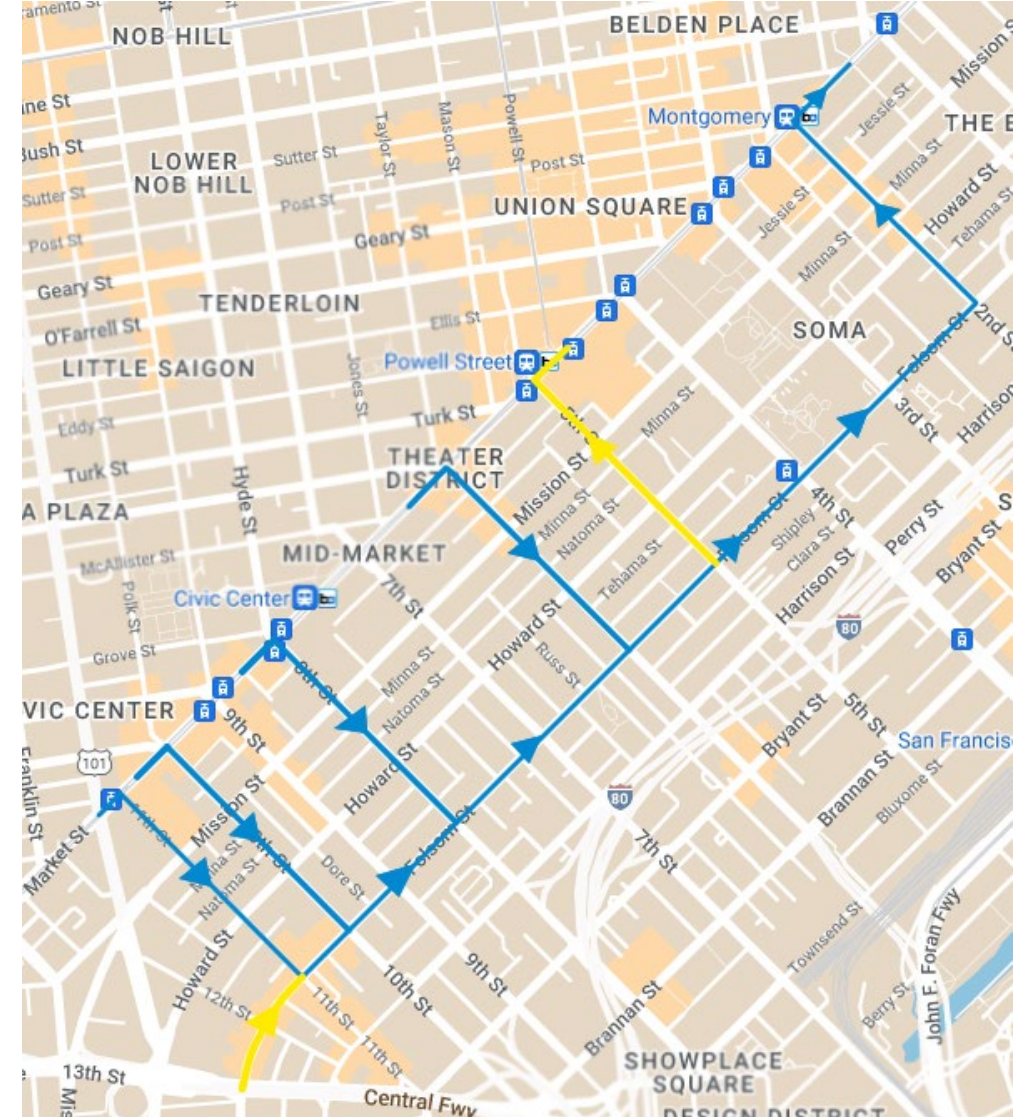
- The next work will be:
 - Installing soil cells in street tree basins
 - Soil cells are pieces of underground landscaping infrastructure that help promote healthy tree and root growth without causing damage to either the sidewalk above or other infrastructure below the roots.
 - Electrical work for traffic signal upgrades at the 5th and Market intersection



Eastbound Bicycle Detour Route

We will provide a bike lane during peak hours. Once work begins each morning, all eastbound bicycle traffic will be re-routed off Market and through the detour outlined below:

- Detoured off Market at 11th Street - turn right onto 11th Street
- Left turn off 11th Street onto Folsom
- Continue along Folsom until 2nd Street
- Left turn off Folsom onto 2nd Street
- Continue along 2nd Street until Market
- Turn right onto Market and proceed eastbound

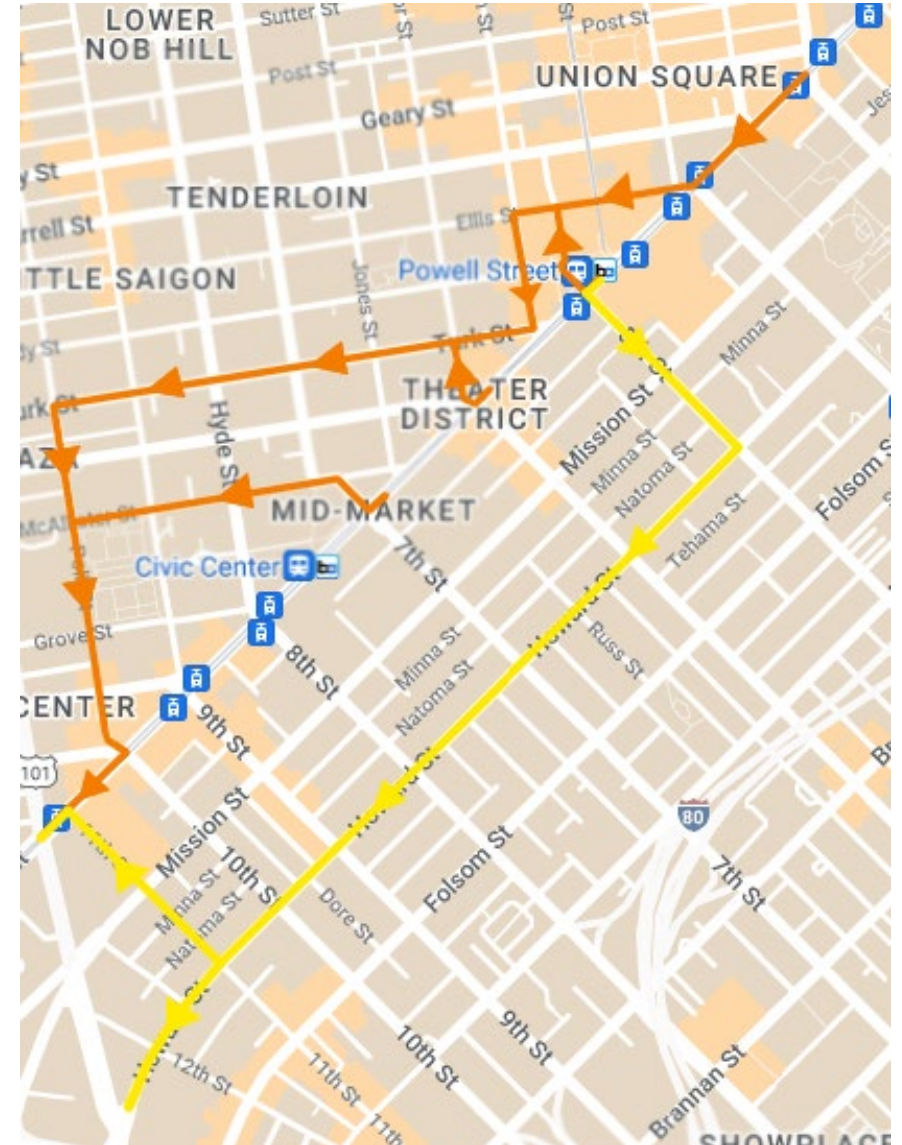


Westbound Bicycle Detour Route

Once work begins at 7:30am each morning, all westbound bicycle traffic will be re-routed off Market and through the detour outlined below:

- Detoured off Market at Ellis Street - turn a slight right onto Ellis Street
- Left turn off Ellis Street onto Mason Street
- Right turn off Mason Street onto Turk Street
- Left turn off Turk Street onto Polk Street
- Right turn off Polk Street back onto Market and proceed westbound

There are additional re-directions off of Market Cyril Magnin Street, Taylor Street and Charles J Brenham Place. All of these also direct cyclists to the detour route on Ellis, Mason, and Turk.



- Our contractor is in the process of drafting a work plan for the planned shutdowns
- Once the draft is complete, it will be reviewed by the project team
- MTA will develop a transit detour plan, Public Works and MTA will share the plan with the community

- Reminder: shutdowns will be two weeks each. During these periods, normal Market Street bus service will be re-routed, and F Line rail service will be substituted with bus service. Underground MUNI service and pedestrian access to sidewalks will be maintained.

- In front of the Public Library Main Branch at 30 Grove Street (near the Grove/Hyde/Market intersection)
- In front of the Civic Center Homes at 44 McAllister Street
- In front of the Darussalam Mosque at 20 Jones/beside the check cashing building at 1098B Market
 - Note: only one of these two storage areas on McAllister and Jones can be used at a time
- In front of 1083 Market Street in the existing passenger & commercial loading zone
 - Note: only in use when contractor is working in the adjacent area
- At the end of 7th street near the 7th and Market intersection (next to Yotel)
 - Note: only to be used after 3/4/23
- At the end of Golden Gate avenue near the Golden Gate and Market intersection (across from the Golden Gate Theater)
- In front of 945 Market Street in the existing passenger & commercial loading zone
 - Note: only in use when contractor is working in the adjacent area
- At the end of Mason Street near the Mason and Market intersection

We have reached an agreement with JCDecaux to use their newsstand kiosks to:

- Conduct direct outreach about Better Market Street phase 1 construction
- Run the “Market Street Histories” community program with CHSA

“Market Street Stories” is a community-led effort to celebrate Market Street’s rich history of parades, activist marches and civic celebrations through storytelling and public engagement in the form of poster design, interactive silk screening, and augmented reality.



MID-MARKET

**DISCOVER, SHOP,
EXPLORE!**

OPEN FOR BUSINESS

Arts, eateries and more!
Visit Mid-Market
small businesses for
shopping, dining, and
entertainment.



Visit us online:

- BetterMarketStreet.com
- [#bettermarketstreet](https://www.instagram.com/bettermarketstreet)
- [#bettermarketstreet](https://twitter.com/bettermarketstreet)




MID-MARKET

**DISCOVER, SHOP,
EXPLORE!**

OPEN FOR BUSINESS

Arts, eateries and more!
Visit Mid-Market
small businesses for
shopping, dining, and
entertainment.



Visit us online:

- BetterMarketStreet.com
- [#bettermarketstreet](https://www.instagram.com/bettermarketstreet)
- [#bettermarketstreet](https://twitter.com/bettermarketstreet)



For media inquiries and project-related questions, please contact:

Benjamin Peterson
Communications & Outreach
benjamin.peterson@sfdpw.org

Cristina C. Olea, PE
Better Market Street Project Manager
cristina.c.olea@sfdpw.org

For questions on Business Support, please contact :

Jada Jackson, Project Manager
Office of Economic & Workforce Development (OEWD)
415-554-6477 | jada.Jackson@sfgov.org

bettermarketstreetsf.org